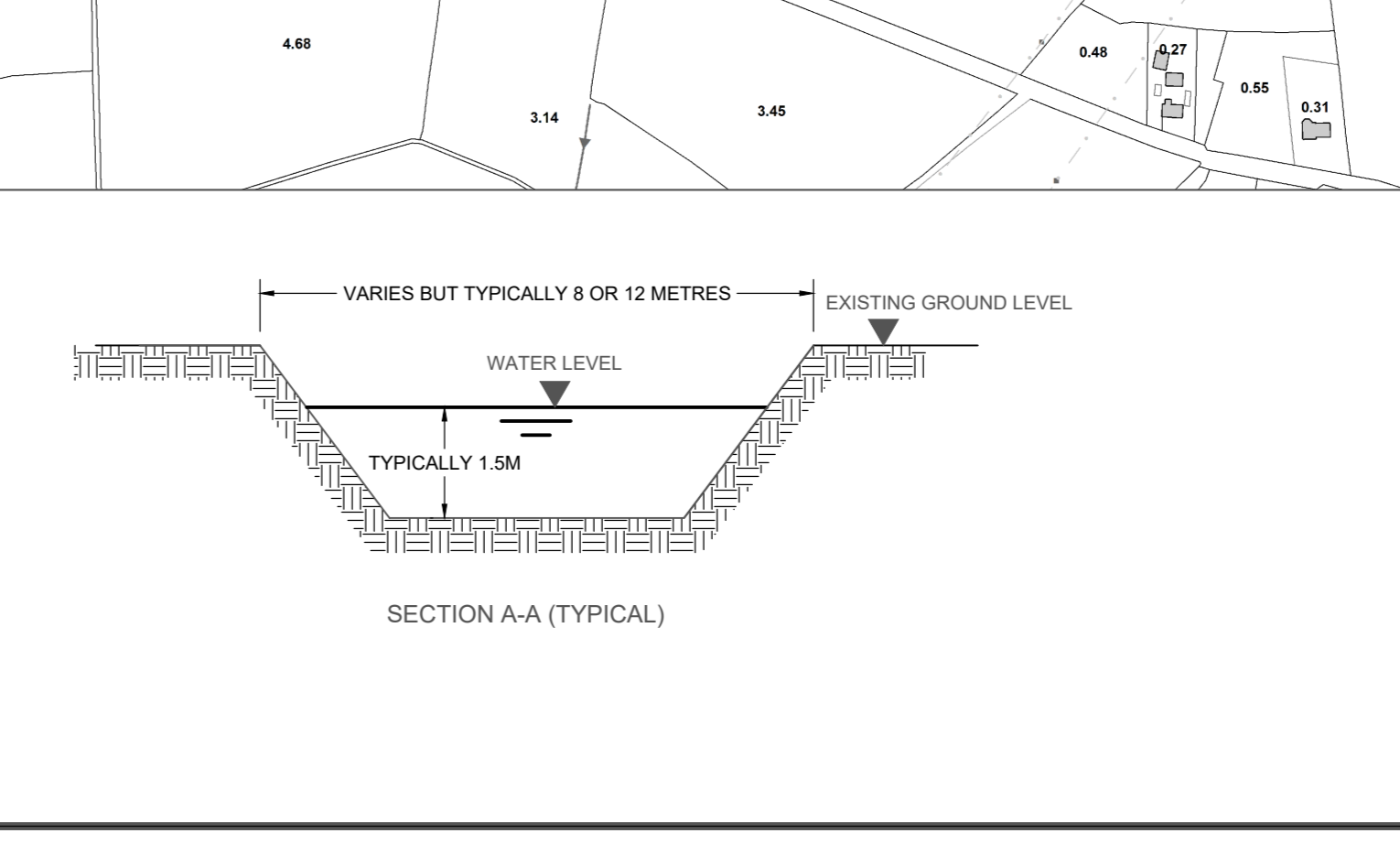
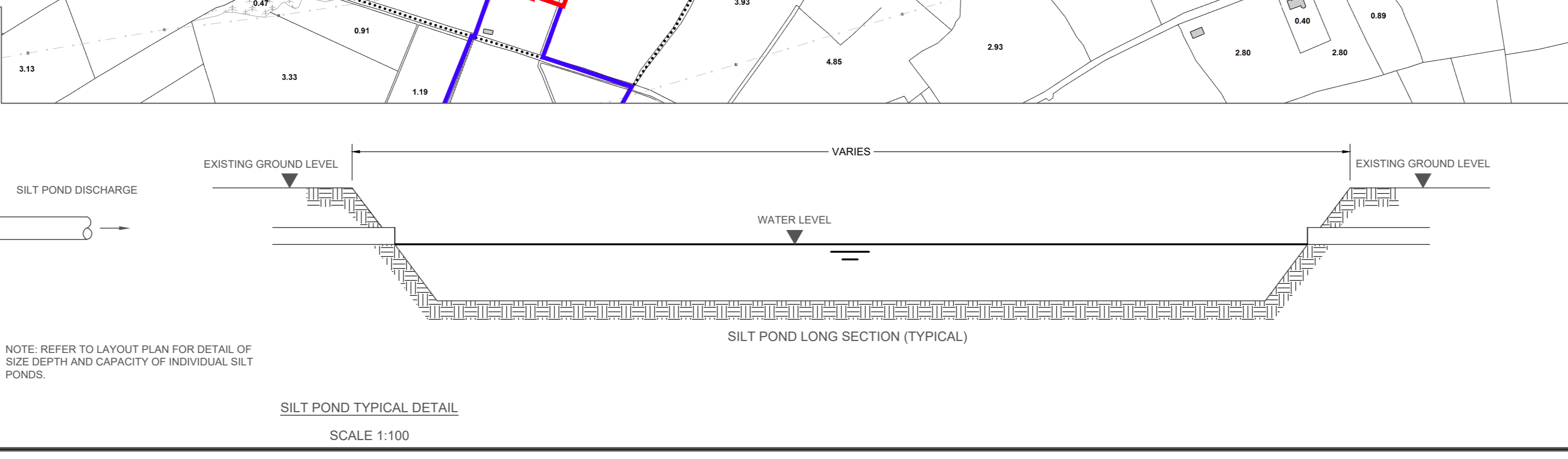
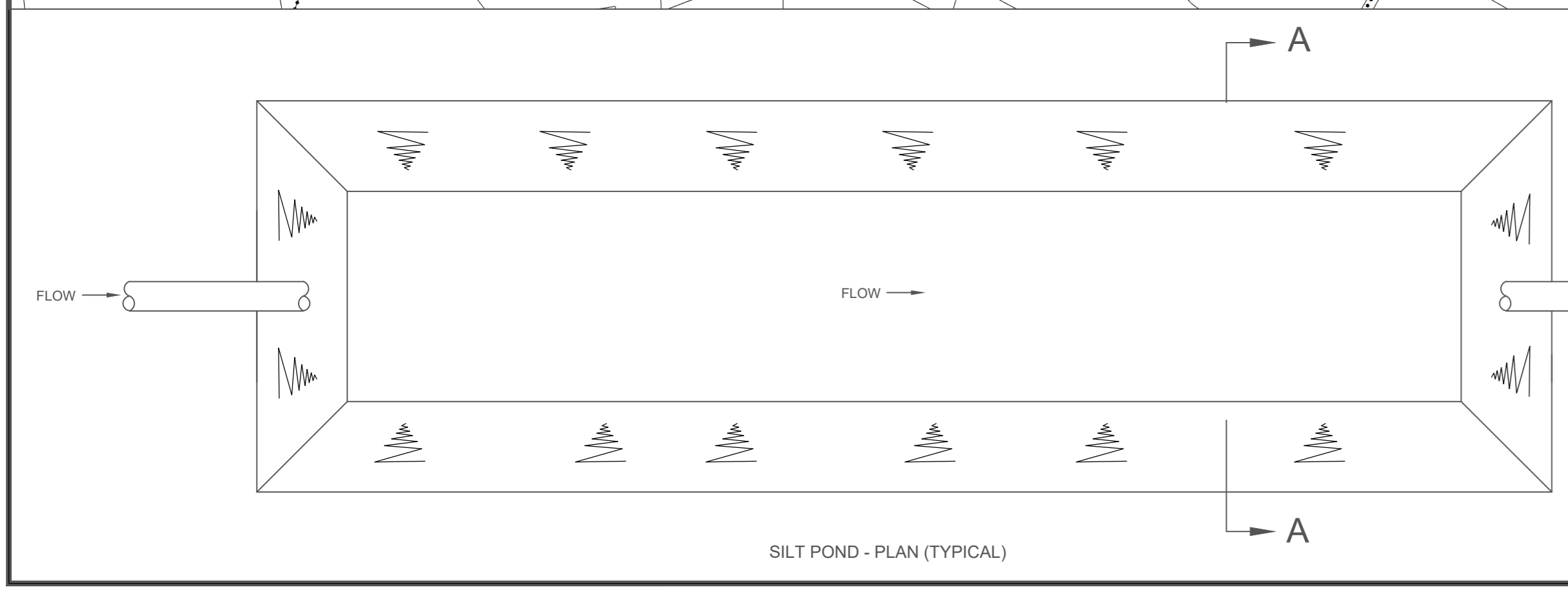


- NOTES:**
1. THIS DRAWING IS FOR PLANNING APPLICATION PURPOSES ONLY.
  2. DRAWING NOT TO BE SCALED. FIGURED DIMENSIONS ONLY TO BE USED.
  3. ALL LEVELS TO MALIN HEAD METRES ABOVE DATUM
- REFERENCE OSI MAP NO: 3489,3490,3539,3540  
ORDNANCE SURVEY IRELAND LICENCE REF NO: EN 0035620.
- LEGEND:**
- SUBSTITUTE CONSENT APPLICATION BOUNDARY:
  - BORD NA MONA LANDOWNERSHIP:
  - PRODUCTION FIELD DRAINS:
  - EXISTING DRAIN:
  - EXISTING SURFACE WATER PIPE:
  - EXISTING SILT POND:
  - MILLED PEAT PRODUCTION FIELDS (2012 ONWARDS):
  - MILLED PEAT PRODUCTION FIELDS PROPOSED EXTENTS (2020 ONWARDS):
  - TREES:
  - PUMP SUMP:



**REVISION**

NO.	REVISION	By	Date	Chk'd	Title

**PROJECT:** SUBSTITUTE CONSENT APPLICATION NOGGUSBOY BOG

**TITLE:** DRAINAGE LAYOUT PLAN

**Dimensions in METRES**

Scale: AS SHOWN @ A0

Drawn By: SD 11/03/20

Checked By: PN 12/03/20

Approved By: DK 13/03/20

**BORD@MONA**  
Naturally Driven  
Bord na Mona Engineering Department  
LEASING, TULLAMORE CO. OFFICE  
Tel: 087 9345000 Fax: 087 9345100

Revision: Sheet 1 of 1